

N

Out of bank flooding on the right bank of the Afon Twrch






Ponding at Varteg Road

Legend

 Proposed development site

Baseline 0.1% AEP event

Depth (m)

-  0 - 0.1
-  0.1 - 0.3
-  0.3 - 0.6
-  0.6 - 1
-  >1

